

Opioid-Related Data

Anne Arundel County, Including City of Annapolis

Data as of December 14, 2021

Note: The data in this report are preliminary pending Office of the Medical Examiner review and may fluctuate week to week as toxicology reports are obtained.

813

2021 TOTAL OVERDOSES

This is a 18.8% decrease from the 1,001 overdoses YTD 2020.

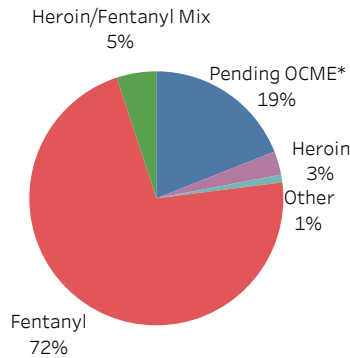
154

2021 FATAL OVERDOSES

This is a 16.3% decrease from the 184 fatal overdoses YTD 2020.

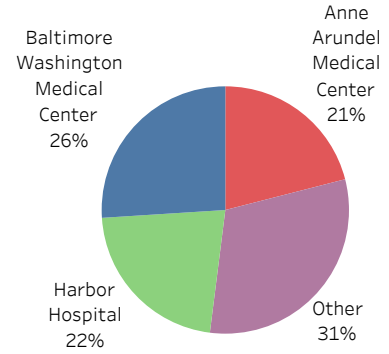
Source: Anne Arundel County and Annapolis Police Departments

Substances Involved in Fatal Opioid Overdoses YTD 2021 (n=154)



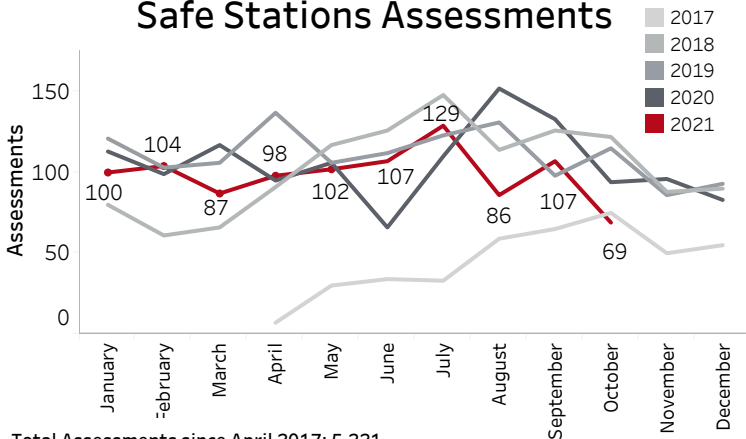
* Office of the Chief Medical Examiner
Source: Anne Arundel County and Annapolis Police Departments

Hospital Encounters for Opioid-Related Diagnoses** YTD 2021 (n= 327)



**Diagnoses include any Anne Arundel County resident ED visit related to opioid use other than overdose, e.g., withdrawal symptoms, mental health co-occurring disorders, and infections from intravenous opioid use.
Source: Electronic Surveillance System for the Early Notification of Community-Based Epidemics. Maryland Department of Health

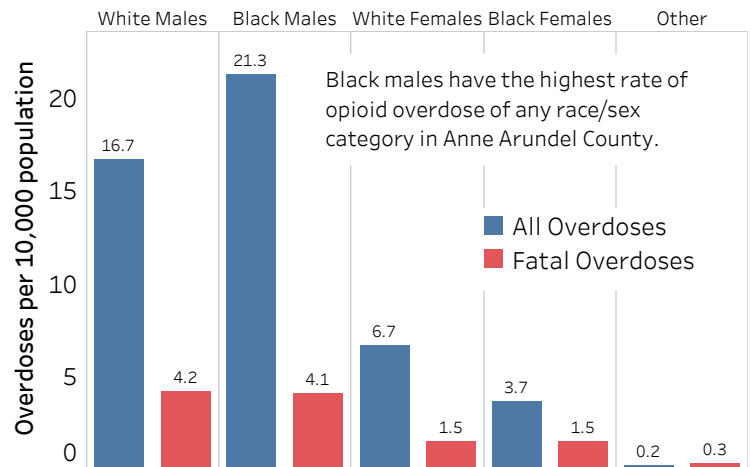
Safe Stations Assessments



Total Assessments since April 2017: 5,221
Total 2019 Assessments: 1,331
Total 2020 Assessments: 1,264
Total 2021 Assessments: 989

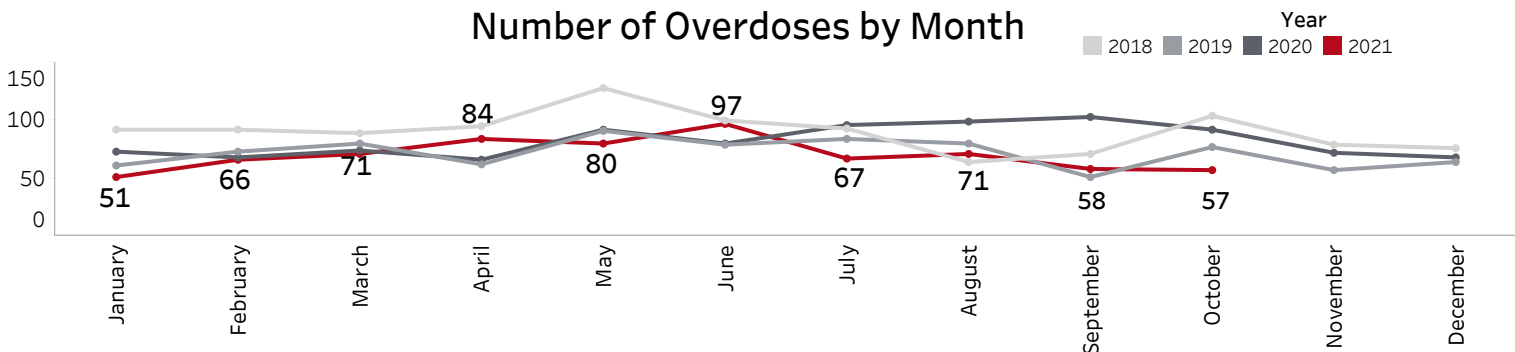
Source: Anne Arundel County Crisis Response

Opioid Overdose Demographics, YTD 2021



Source: Anne Arundel County and Annapolis Police Departments

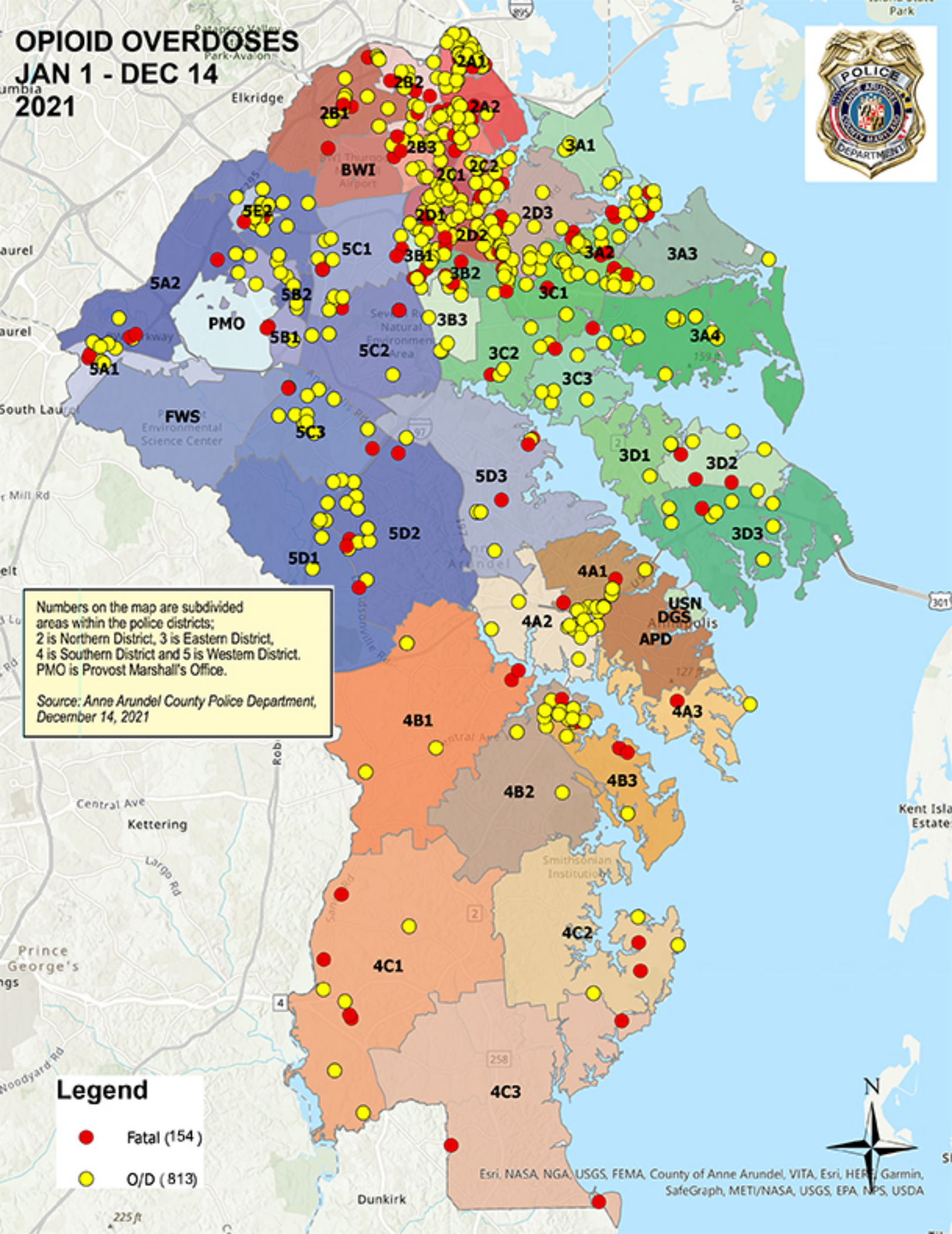
Number of Overdoses by Month



Source: Anne Arundel County and Annapolis Police Departments

OPIOID OVERDOSES

JAN 1 - DEC 14 2021



Numbers on the map are subdivided areas within the police districts;
 2 is Northern District, 3 is Eastern District,
 4 is Southern District and 5 is Western District.
 PMO is Provost Marshall's Office.

Source: Anne Arundel County Police Department,
 December 14, 2021

- Legend**
- Fatal (154)
 - O/D (813)



Esri, NASA, NGA, USGS, FEMA, County of Anne Arundel, VITA, Esri, HERE, Garmin, SafeGraph, METI/NASA, USGS, EPA, NPS, USDA